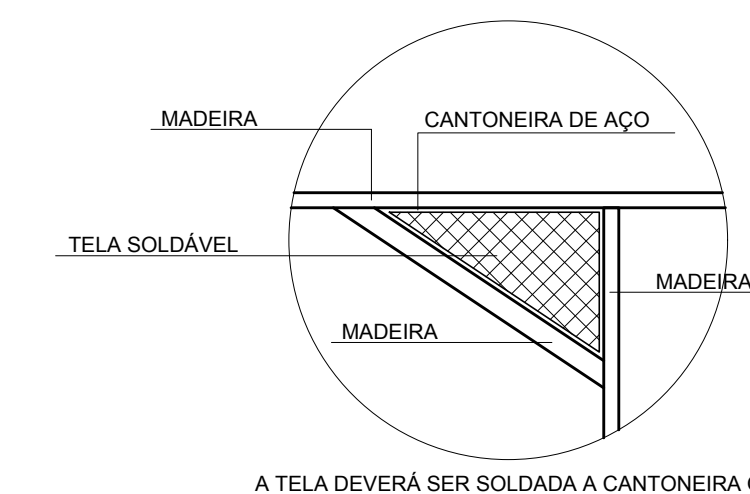
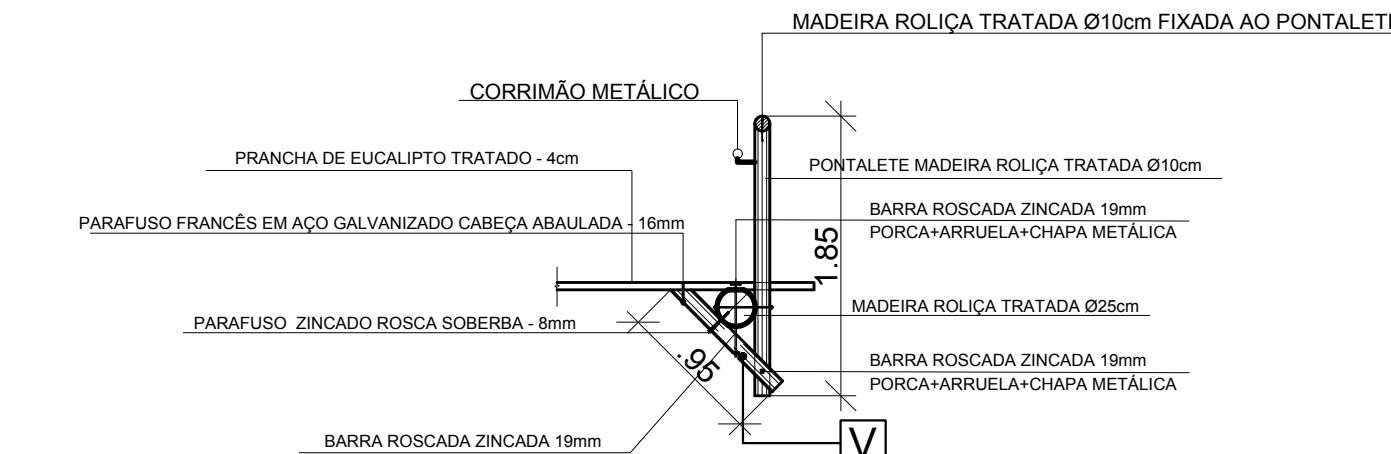


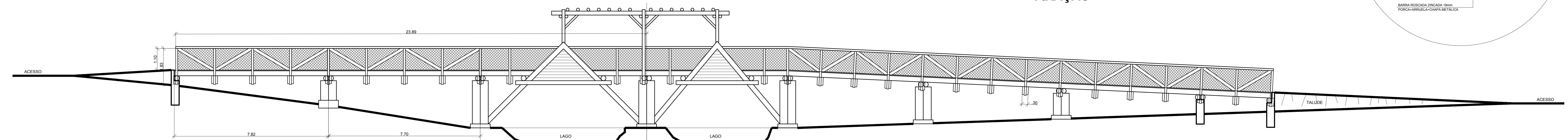
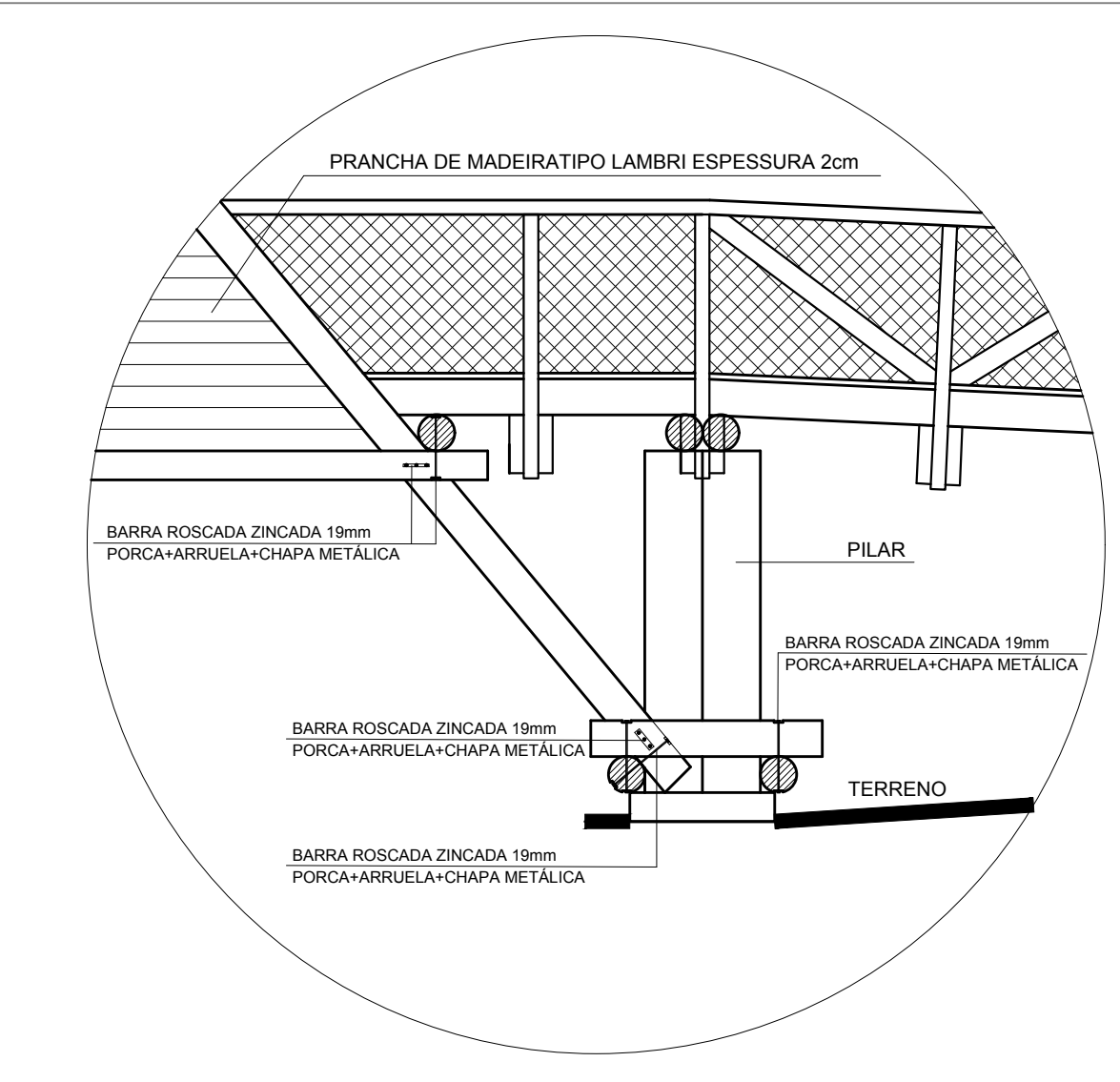
**DETALHE FINAL DA PONTE**



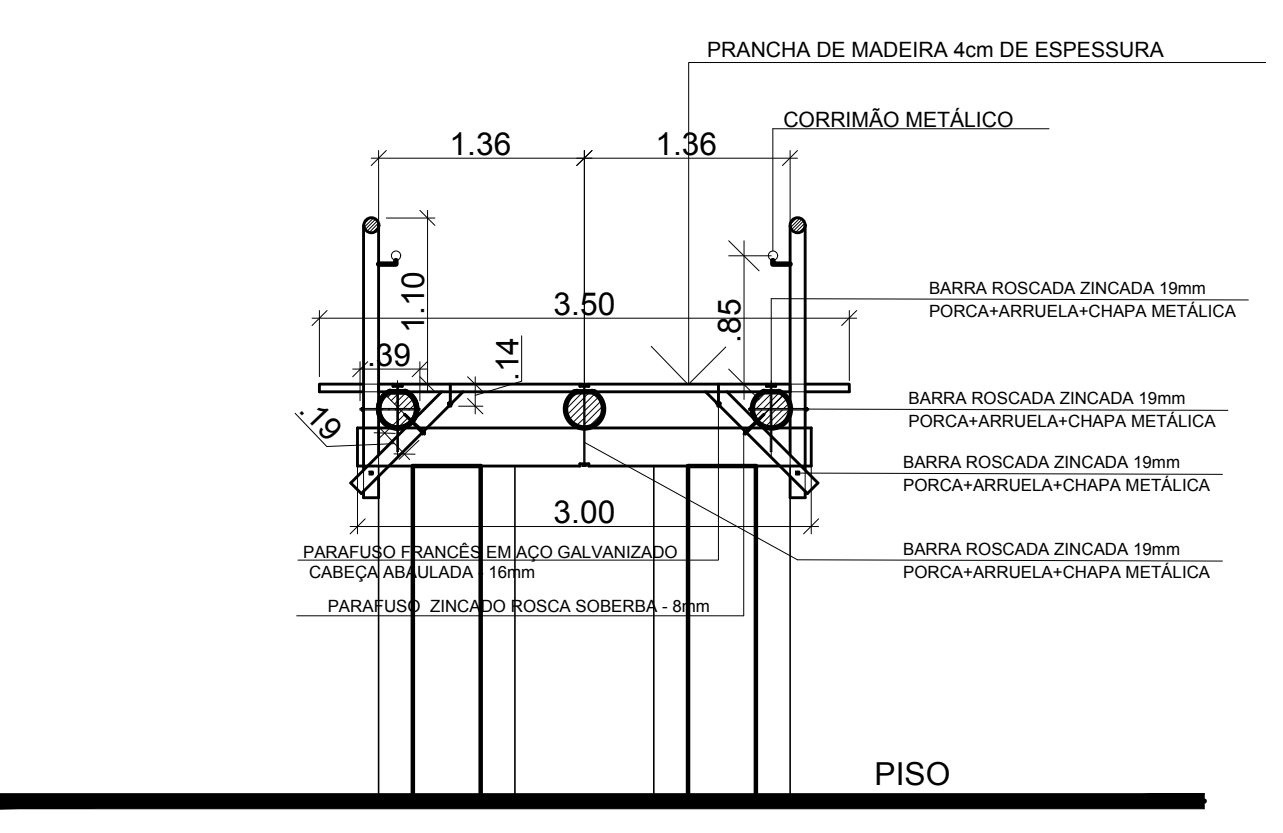
**DETALHE TELA PROTEÇÃO**



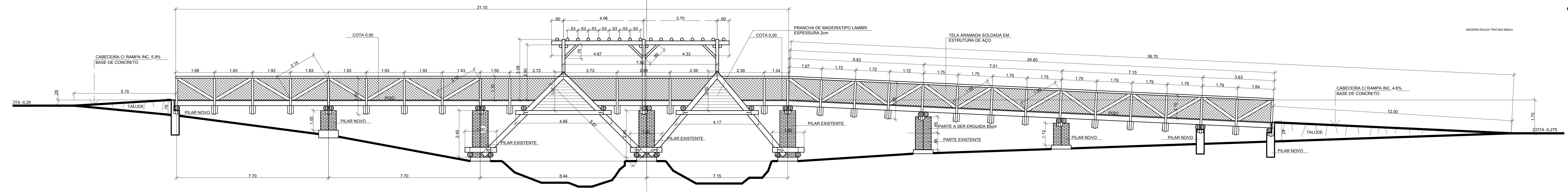
**DETALHE GUARDA-CORPO FIXAÇÃO**



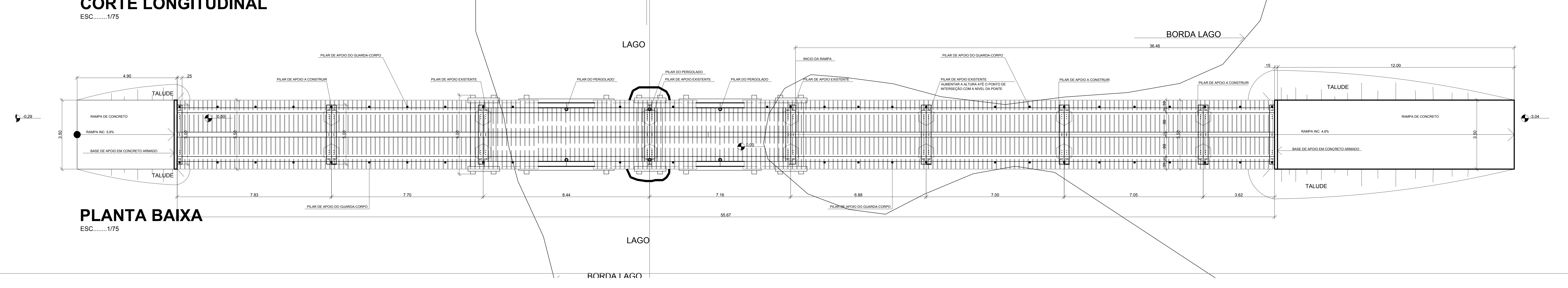
**VISTA LATERAL**  
ESC.....1/75



**CORTE TRANSVERSAL**  
ESC.....1/75



**CORTE LONGITUDINAL**  
ESC.....1/75



**PLANTA BAIXA**  
ESC.....1/75

Carimbos:

**PREFEITURA DE TIMBÓ**  
**SECRETARIA MUNICIPAL DE PLANEJAMENTO**

Obra: **PONTE**

Endereço: **Acesso Estadual 477-A - Timbó - SC**

Projeto: **PLANTA BAIXA, FACHADA, CORTES**

Resp. Técnico Projeto:

Data: <b>Nov./2017</b>	Escala: <b>INDICADA</b>	Área: <b>55,67m</b>	Prancha: <b>ARQ.P3.02</b>
------------------------	-------------------------	---------------------	---------------------------